

DATE: 6/08/2025 11:20:46 AM LOGIN NAME: BOUNDY, TROY A
LOCATION: C:\temp\pwworkspace\transp_001\dwg\368605\IW317000-JAC-DD-04-SKT-CI-000031.dwg



PROJECT
THE PARKS - STAGE 4
TITLE
SAMARIA PARK RELEASE
INFRASTRUCTURE MASTER SERVICES
DATE
06.08.25
SCALE
AS SHOWN
PROJ No
IW317000
REV
P2



THE PARKS

DISCLAIMER

THESE PLANS AND DRAWINGS ARE FOR CONCEPTUAL AND ILLUSTRATIVE PURPOSES ONLY. ALL DIMENSIONS, EASEMENTS, LEVELS AND SPECIFICATIONS ARE APPROXIMATE AND SUBJECT TO MODIFICATION, SUBSTITUTION, OR CHANGE WITHOUT PRIOR NOTICE.

NO RELIANCE SHOULD BE PLACED ON THESE PLANS FOR FINAL DECISIONS REGARDING PURCHASING, DESIGN, OR CONSTRUCTION. HOLTZE LAND COMPANY PTY LTD DISCLAIMS ALL LIABILITY FOR ANY ERRORS, OMISSIONS, OR INACCURACIES CONTAINED HEREIN AND ACCEPTS NO LIABILITY FOR LOSS SUFFERED BY ANY PERSON WHO RELIES ON THIS PLAN.

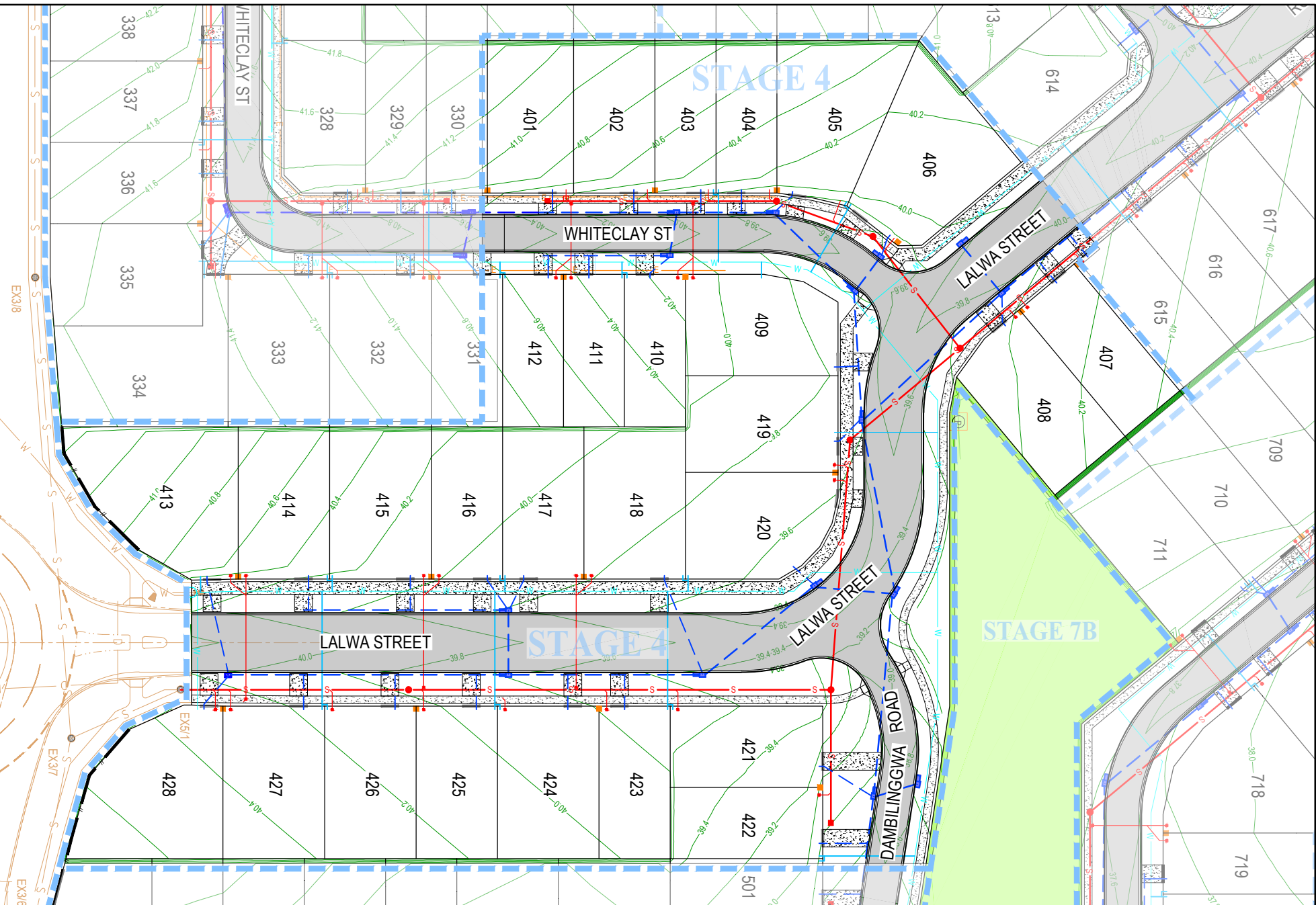
LEGEND

- STORMWATER DRAINAGE
- WATER RETICULATION
- SEWERAGE
- ELECTRICAL

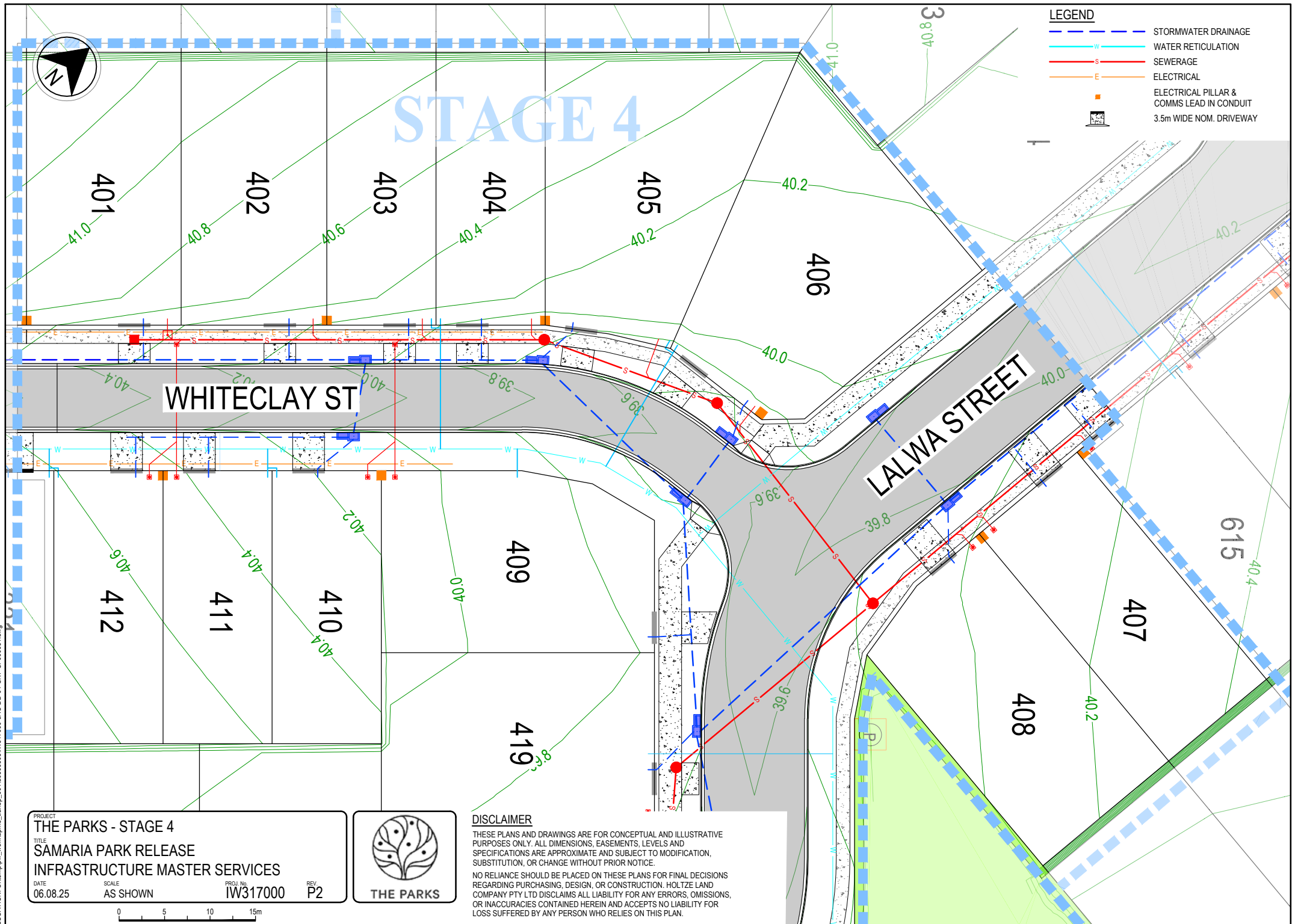


ELECTRICAL PILLAR &
COMMS LEAD IN CONDUIT
3.5m WIDE NOM. DRIVEWAY

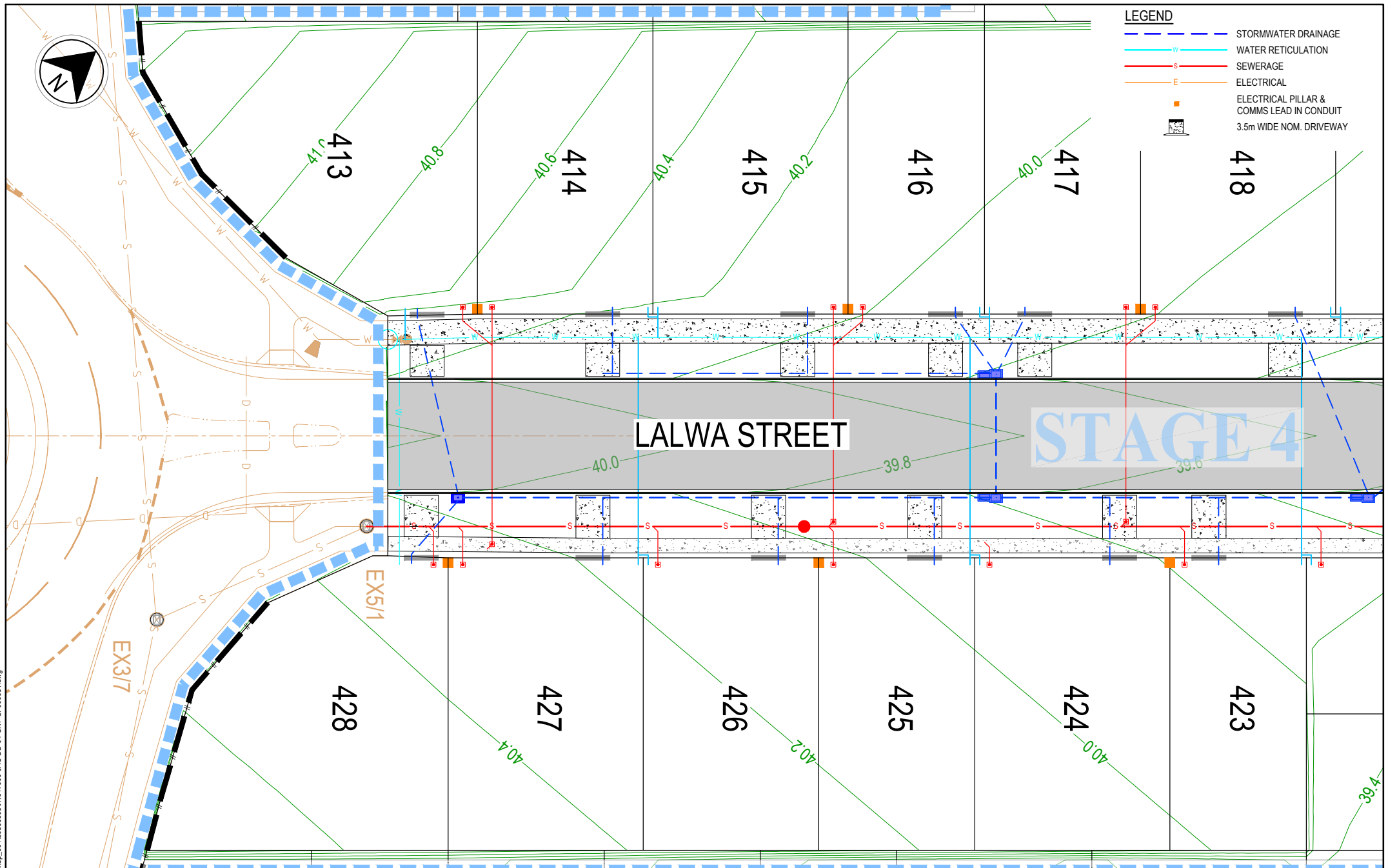
0 10 20 30m



DATE: 6/09/2025 11:20:54 AM LOGIN NAME: BOUNDY, TROY A
LOCATION: C:\temp\work\apne_transp_001\0366805\IW317000-JAC-DD-04-SKT-CI-000031.dwg



DATE: 6/08/2025 11:21:00 AM LOGIN NAME: BOUNDY, TROY A
LOCATION: C:\temp\gw_work\apne_transp_001\04368605\IW317000-JAC-DD-04-SKT-CI-000031.dwg



PROJECT
THE PARKS - STAGE 4

TITLE
**SAMARIA PARK RELEASE
INFRASTRUCTURE MASTER SERVICES**

DATE
06.08.25

SCALE
AS SHOWN

PROJ. No.
IW317000

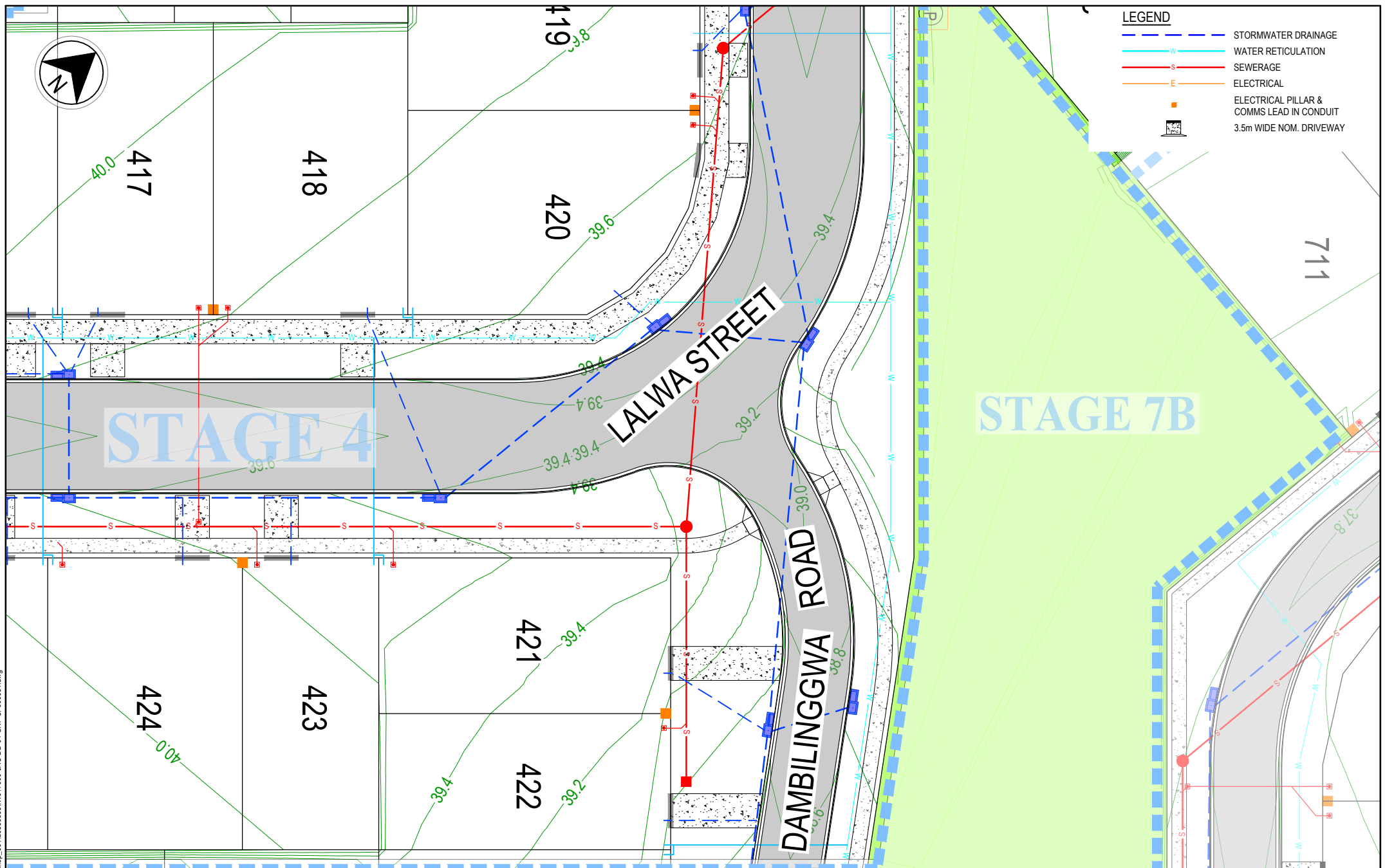
REV
P2



DISCLAIMER
THESE PLANS AND DRAWINGS ARE FOR CONCEPTUAL AND ILLUSTRATIVE PURPOSES ONLY. ALL DIMENSIONS, EASEMENTS, LEVELS AND SPECIFICATIONS ARE APPROXIMATE AND SUBJECT TO MODIFICATION, SUBSTITUTION, OR CHANGE WITHOUT PRIOR NOTICE.
NO RELIANCE SHOULD BE PLACED ON THESE PLANS FOR FINAL DECISIONS REGARDING PURCHASING, DESIGN, OR CONSTRUCTION. HOLTZE LAND COMPANY PTY LTD DISCLAIMS ALL LIABILITY FOR ANY ERRORS, OMISSIONS, OR INACCURACIES CONTAINED HEREIN AND ACCEPTS NO LIABILITY FOR LOSS SUFFERED BY ANY PERSON WHO RELIES ON THIS PLAN.



DATE: 6/08/2025 11:21:07 AM LOGIN NAME: BOUNDY, TROY A
LOCATION: C:\temp\gw_work\apne_transp_001\043686805\IW317000-JAC-DD-04-SKT-C4-000031.dwg



PROJECT
THE PARKS - STAGE 4
TITLE
SAMARIA PARK RELEASE
INFRASTRUCTURE MASTER SERVICES
DATE
06.08.25
SCALE
AS SHOWN
PROJ No
IW317000
REV
P2



THE PARKS

DISCLAIMER

THESE PLANS AND DRAWINGS ARE FOR CONCEPTUAL AND ILLUSTRATIVE PURPOSES ONLY. ALL DIMENSIONS, EASEMENTS, LEVELS AND SPECIFICATIONS ARE APPROXIMATE AND SUBJECT TO MODIFICATION, SUBSTITUTION, OR CHANGE WITHOUT PRIOR NOTICE.

NO RELIANCE SHOULD BE PLACED ON THESE PLANS FOR FINAL DECISIONS REGARDING PURCHASING, DESIGN, OR CONSTRUCTION. HOLTZE LAND COMPANY PTY LTD DISCLAIMS ALL LIABILITY FOR ANY ERRORS, OMISSIONS, OR INACCURACIES CONTAINED HEREIN AND ACCEPTS NO LIABILITY FOR LOSS SUFFERED BY ANY PERSON WHO RELIES ON THIS PLAN.

0 5 10 15m