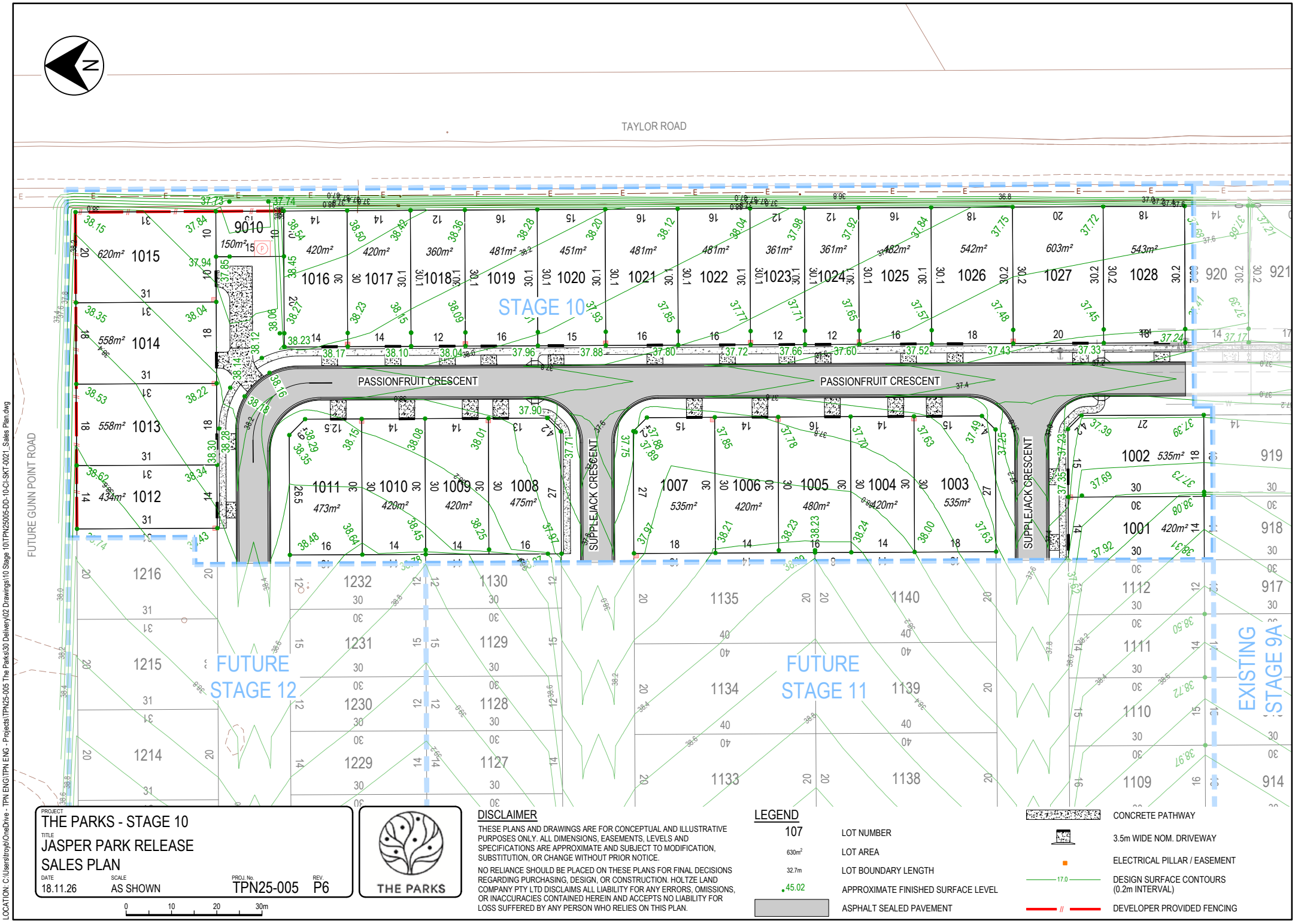

PROJECT
THE PARKS - STAGE 10

TITLE
JASPER PARK RELEASE SALES PLAN

DATE	SCALE	PROJ. No.	REV.
18.11.26	AS SHOWN	TPN25-005	P6

0 10 20 30m

THE PARKS

DISCLAIMER

THESE PLANS AND DRAWINGS ARE FOR CONCEPTUAL AND ILLUSTRATIVE PURPOSES ONLY. ALL DIMENSIONS, EASEMENTS, LEVELS AND SPECIFICATIONS ARE APPROXIMATE AND SUBJECT TO MODIFICATION, SUBSTITUTION, OR CHANGE WITHOUT PRIOR NOTICE.

NO RELIANCE SHOULD BE PLACED ON THESE PLANS FOR FINAL DECISIONS REGARDING PURCHASING, DESIGN, OR CONSTRUCTION. HOLTZE LAND COMPANY PTY LTD DISCLAIMS ALL LIABILITY FOR ANY ERRORS, OMISSIONS, OR INACCURACIES CONTAINED HEREIN AND ACCEPTS NO LIABILITY FOR LOSS SUFFERED BY ANY PERSON WHO RELIES ON THIS PLAN.

LEGEND

107	LOT NUMBER
630m²	LOT AREA
32.7m	LOT BOUNDARY LENGTH
45.02	APPROXIMATE FINISHED SURFACE LEVEL
	ASPHALT SEALED PAVEMENT
	CONCRETE PATHWAY
	3.5m WIDE NOM. DRIVEWAY
	ELECTRICAL PILLAR / EASEMENT
17.0	DESIGN SURFACE CONTOURS (0.2m INTERVAL)
//	DEVELOPER PROVIDED FENCING

DATE: 18/11/2026 2:20:41 PM LOGIN NAME: TROYB
LOCATION: C:\Users\troyb\OneDrive - TPN ENG\TPN ENG - Projects\TPN25-005 The Parks\30 Delivery\02 Drawings\10 Stage 10\TPN25005-DD-10-CI-SKT-0021_Sales Plan.dwg

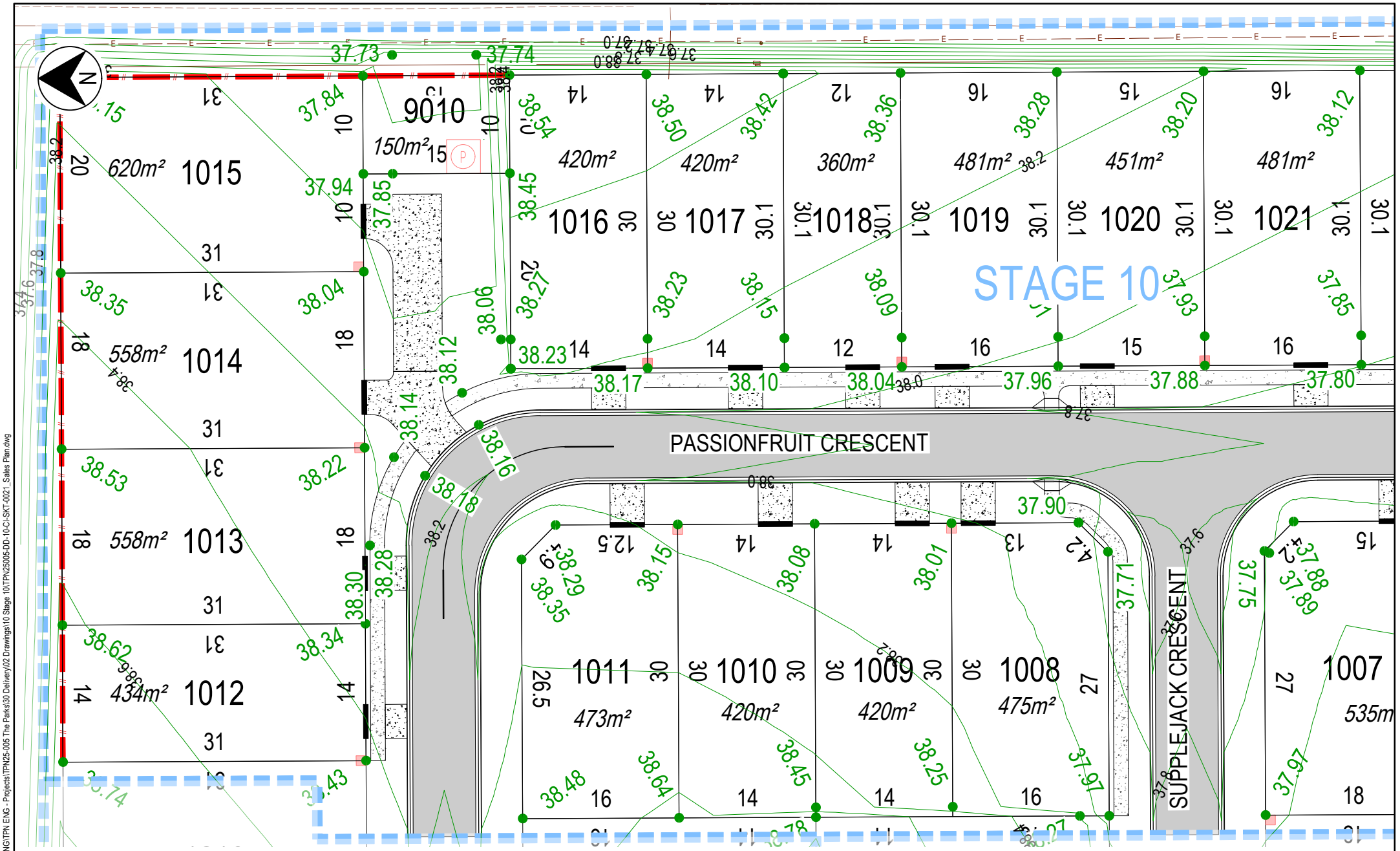

PROJECT
THE PARKS - STAGE 10

TITLE
JASPER PARK RELEASE
SALES PLAN

DATE	SCALE	PROJ. No.	REV.
18.11.26	AS SHOWN	TPN25-005	P6

0 5 10 15m

THE PARKS

DISCLAIMER

THESE PLANS AND DRAWINGS ARE FOR CONCEPTUAL AND ILLUSTRATIVE PURPOSES ONLY. ALL DIMENSIONS, EASEMENTS, LEVELS AND SPECIFICATIONS ARE APPROXIMATE AND SUBJECT TO MODIFICATION, SUBSTITUTION, OR CHANGE WITHOUT PRIOR NOTICE.

NO RELIANCE SHOULD BE PLACED ON THESE PLANS FOR FINAL DECISIONS REGARDING PURCHASING, DESIGN, OR CONSTRUCTION. HOLTZE LAND COMPANY PTY LTD DISCLAIMS ALL LIABILITY FOR ANY ERRORS, OMISSIONS, OR INACCURACIES CONTAINED HEREIN AND ACCEPTS NO LIABILITY FOR LOSS SUFFERED BY ANY PERSON WHO RELIES ON THIS PLAN.

LEGEND

107	LOT NUMBER
630m²	LOT AREA
32.7m	LOT BOUNDARY LENGTH
45.02	APPROXIMATE FINISHED SURFACE LEVEL
	ASPHALT SEALED PAVEMENT
	CONCRETE PATHWAY
	3.5m WIDE NOM. DRIVEWAY
	ELECTRICAL PILLAR / EASEMENT
17.0	DESIGN SURFACE CONTOURS (0.2m INTERVAL)
	DEVELOPER PROVIDED FENCING

DATE: 18/11/2026 2:20:43 PM LOGIN NAME: TROYB
LOCATION: C:\Users\troyb\OneDrive - TPN ENG\TPN ENG - Projects\TPN25-005 The Parks\30 Delivery\02 Drawings\10 Stage 10\TPN25005-DD-10-CI-SKT-0021_Sales Plan.dwg

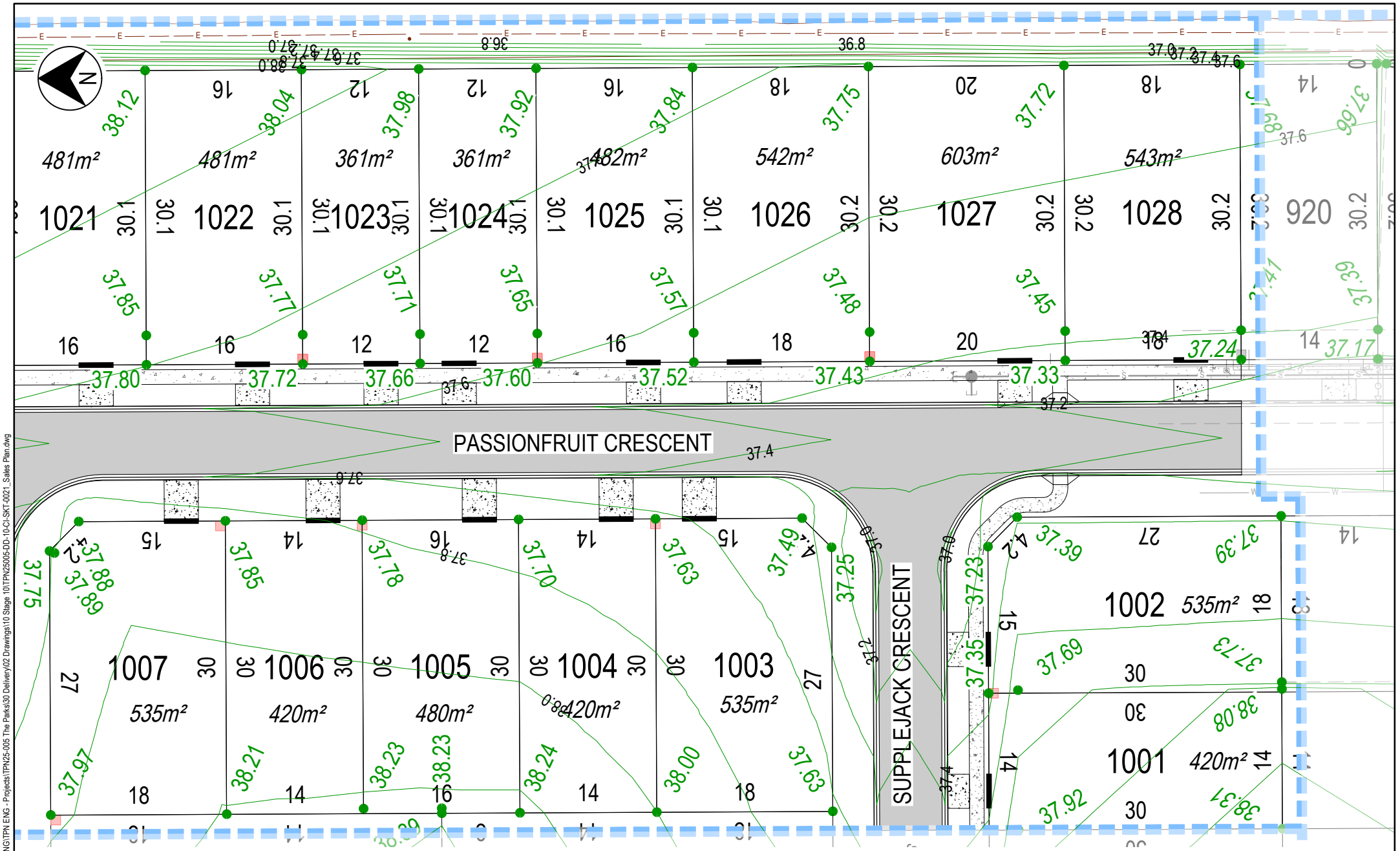

PROJECT
THE PARKS - STAGE 10

TITLE
JASPER PARK RELEASE
SALES PLAN

DATE 18.11.26 | SCALE AS SHOWN | PROJ. No. TPN25-005 | REV. P6

0 5 10 15m

THE PARKS

DISCLAIMER

THESE PLANS AND DRAWINGS ARE FOR CONCEPTUAL AND ILLUSTRATIVE PURPOSES ONLY. ALL DIMENSIONS, EASEMENTS, LEVELS AND SPECIFICATIONS ARE APPROXIMATE AND SUBJECT TO MODIFICATION, SUBSTITUTION, OR CHANGE WITHOUT PRIOR NOTICE.

NO RELIANCE SHOULD BE PLACED ON THESE PLANS FOR FINAL DECISIONS REGARDING PURCHASING, DESIGN, OR CONSTRUCTION. HOLTZE LAND COMPANY PTY LTD DISCLAIMS ALL LIABILITY FOR ANY ERRORS, OMISSIONS, OR INACCURACIES CONTAINED HEREIN AND ACCEPTS NO LIABILITY FOR LOSS SUFFERED BY ANY PERSON WHO RELIES ON THIS PLAN.

LEGEND

- 107 — LOT NUMBER
- 630m² — LOT AREA
- 32.7m — LOT BOUNDARY LENGTH
- 45.02 — APPROXIMATE FINISHED SURFACE LEVEL
- ASPHALT SEALED PAVEMENT
- CONCRETE PATHWAY
- 3.5m WIDE NOM. DRIVEWAY
- ELECTRICAL PILLAR / EASEMENT
- 17.0 — DESIGN SURFACE CONTOURS (0.2m INTERVAL)
- DEVELOPER PROVIDED FENCING

DATE: 18/11/2026 2:20:46 PM LOGIN NAME: TROYB
LOCATION: C:\Users\troyb\OneDrive - TPN ENG\TPN ENG - Projects\TPN25-005 The Parks\30 Delivery\02 Drawings\10 Stage 10\TPN25005-DD-10-CI-SKT-0021_Sales Plan.dwg