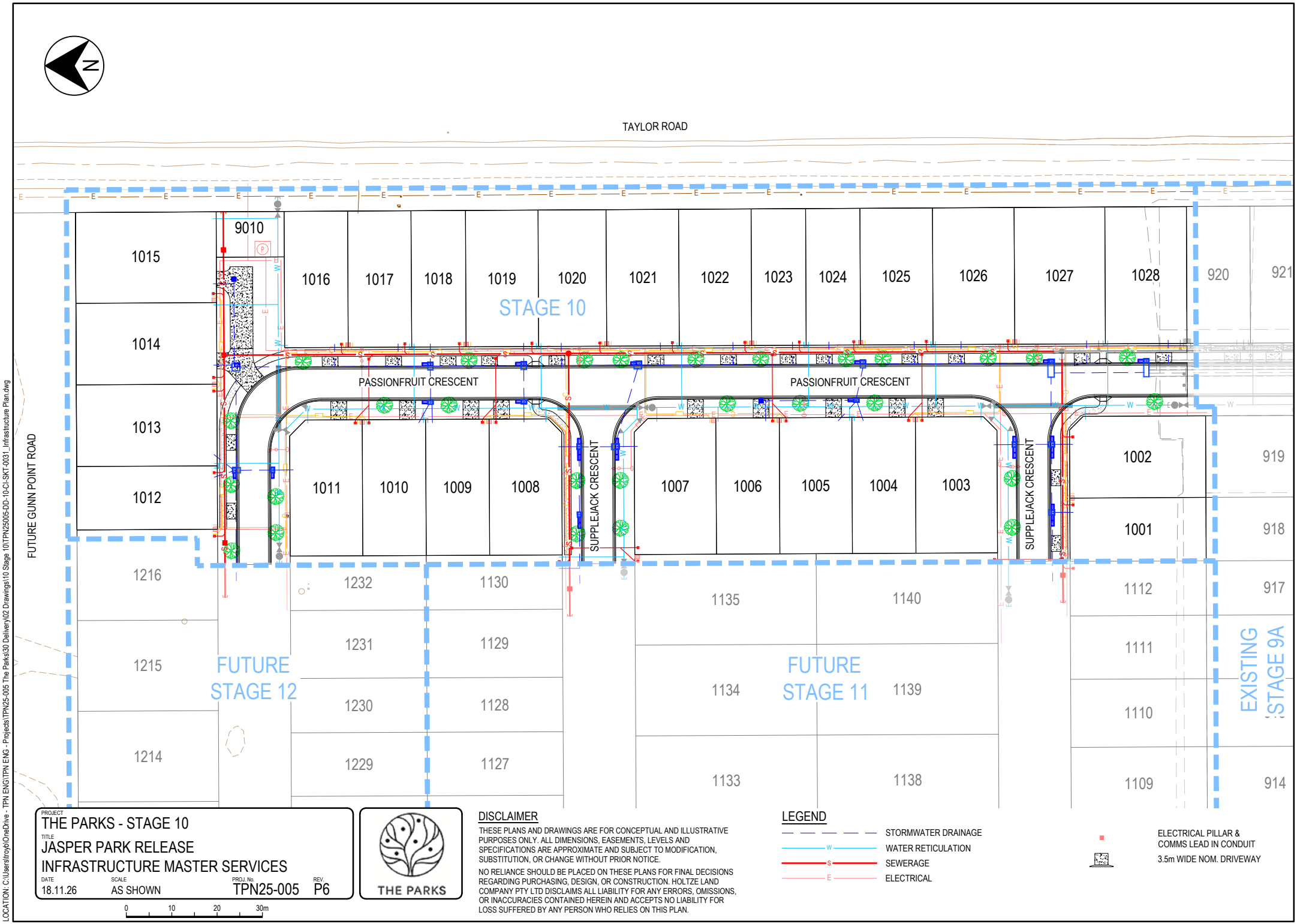


PROJECT
THE PARKS - STAGE 10

TITLE
JASPER PARK RELEASE
INFRASTRUCTURE MASTER SERVICES

| DATE | SCALE | PROJ. No. | REV. |
|---|---|---|---|
| 18.11.26 | AS SHOWN | TPN25-005 | P6 |

0 10 20 30m

THE PARKS

## DISCLAIMER

THESE PLANS AND DRAWINGS ARE FOR CONCEPTUAL AND ILLUSTRATIVE PURPOSES ONLY. ALL DIMENSIONS, EASEMENTS, LEVELS AND SPECIFICATIONS ARE APPROXIMATE AND SUBJECT TO MODIFICATION, SUBSTITUTION, OR CHANGE WITHOUT PRIOR NOTICE.

NO RELIANCE SHOULD BE PLACED ON THESE PLANS FOR FINAL DECISIONS REGARDING PURCHASING, DESIGN, OR CONSTRUCTION. HOLTZE LAND COMPANY PTY LTD DISCLAIMS ALL LIABILITY FOR ANY ERRORS, OMISSIONS, OR INACCURACIES CONTAINED HEREIN AND ACCEPTS NO LIABILITY FOR LOSS SUFFERED BY ANY PERSON WHO RELIES ON THIS PLAN.

## LEGEND

- STORMWATER DRAINAGE
- WATER RETICULATION
- SEWERAGE
- ELECTRICAL
- ELECTRICAL PILLAR & COMMS LEAD IN CONDUIT
- 3.5m WIDE NOM. DRIVEWAY

DATE: 18/11/2026 2:25:47 PM LOGIN NAME: TROYB
LOCATION: C:\Users\troyb\OneDrive - TPN ENG\TPN ENG - Projects\TPN25-005 The Parks\30 Delivery\02 Drawings\10 Stage 10\TPN25005-DD-10-CI-SKT-0031_Infrastructure Plan.dwg

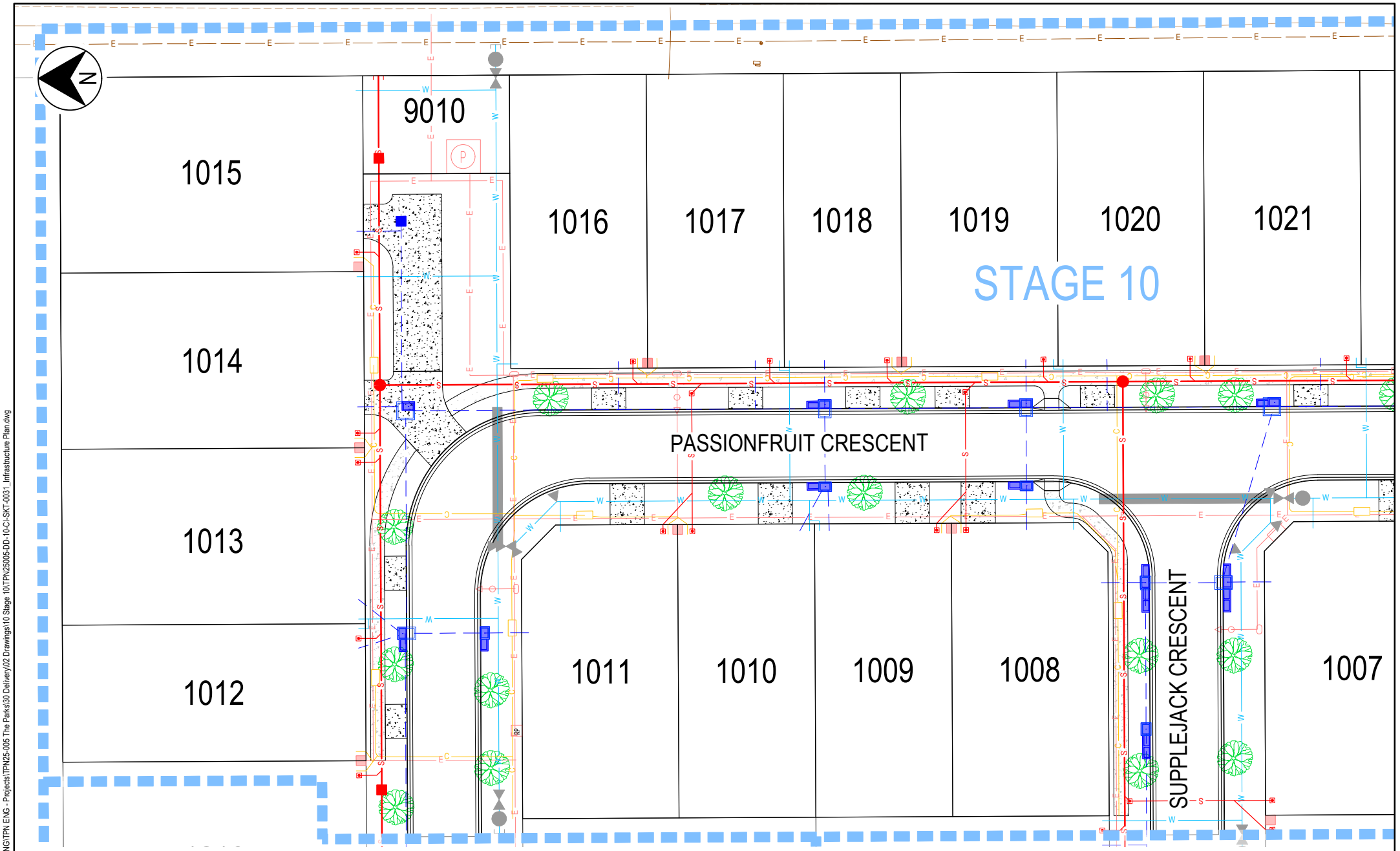


PROJECT
THE PARKS - STAGE 10

TITLE
JASPER PARK RELEASE
INFRASTRUCTURE MASTER SERVICES

DATE 18.11.26 | SCALE AS SHOWN | PROJ. No. TPN25-005 | REV. P6

0 5 10 15m

THE PARKS

## DISCLAIMER

THESE PLANS AND DRAWINGS ARE FOR CONCEPTUAL AND ILLUSTRATIVE PURPOSES ONLY. ALL DIMENSIONS, EASEMENTS, LEVELS AND SPECIFICATIONS ARE APPROXIMATE AND SUBJECT TO MODIFICATION, SUBSTITUTION, OR CHANGE WITHOUT PRIOR NOTICE.

NO RELIANCE SHOULD BE PLACED ON THESE PLANS FOR FINAL DECISIONS REGARDING PURCHASING, DESIGN, OR CONSTRUCTION. HOLTZE LAND COMPANY PTY LTD DISCLAIMS ALL LIABILITY FOR ANY ERRORS, OMISSIONS, OR INACCURACIES CONTAINED HEREIN AND ACCEPTS NO LIABILITY FOR LOSS SUFFERED BY ANY PERSON WHO RELIES ON THIS PLAN.

## LEGEND

- STORMWATER DRAINAGE
- WATER RETICULATION
- SEWERAGE
- ELECTRICAL
- ELECTRICAL PILLAR & COMMS LEAD IN CONDUIT
- 3.5m WIDE NOM. DRIVEWAY

DATE: 18/11/2026 2:25:49 PM LOGIN NAME: TROYB
LOCATION: C:\Users\troyb\OneDrive - TPN ENG\TPN ENG - Projects\TPN25-005 The Parks\30 Delivery\02 Drawings\10 Stage 10\TPN25005-DD-10-CI-SKT-0031_Infrastructure Plan.dwg

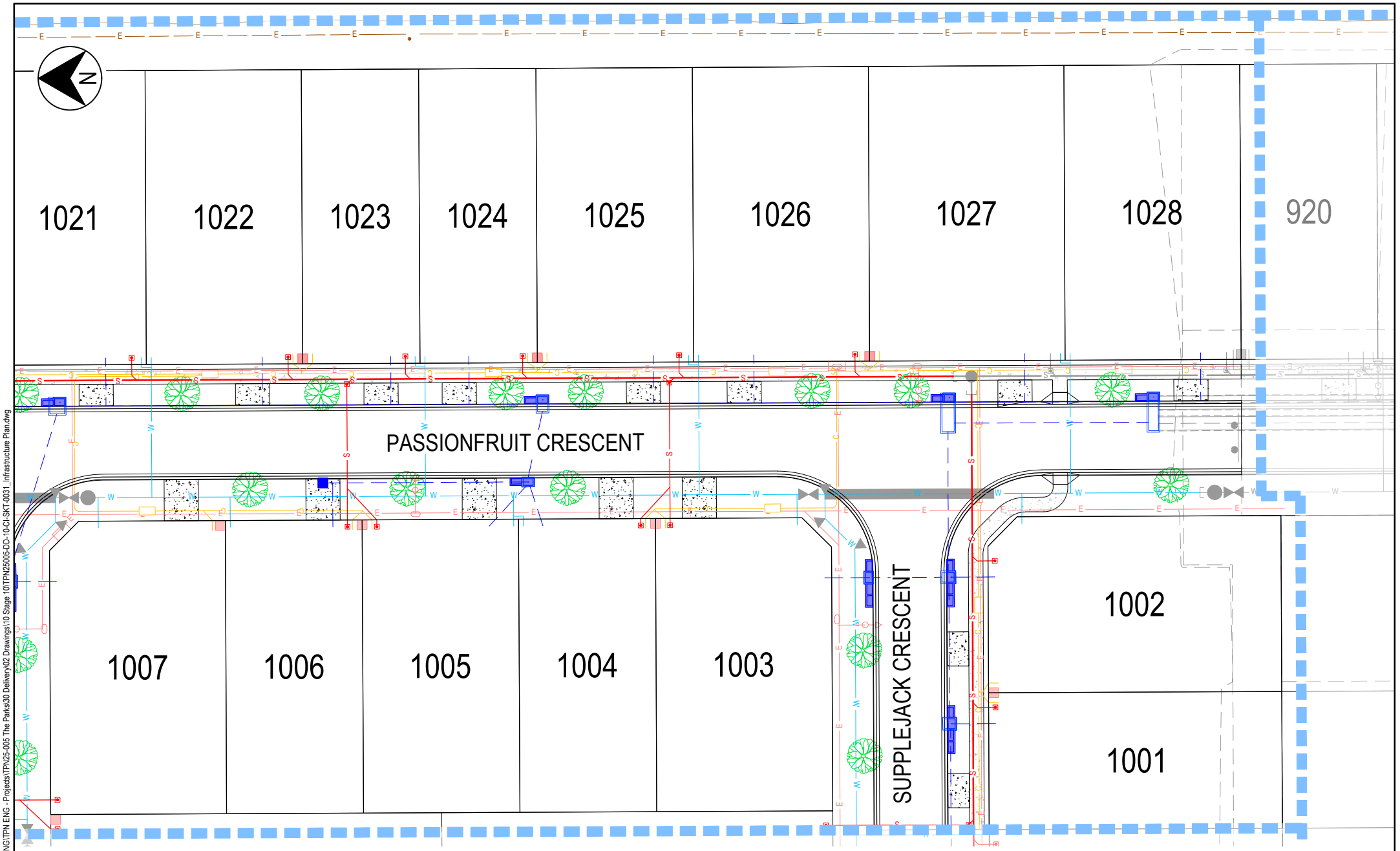


PROJECT
THE PARKS - STAGE 10

TITLE
JASPER PARK RELEASE
INFRASTRUCTURE MASTER SERVICES

| DATE | SCALE | PROJ. No. | REV. |
|---|---|---|---|
| 18.11.26 | AS SHOWN | TPN25-005 | P6 |

0 5 10 15m

THE PARKS

## DISCLAIMER

THESE PLANS AND DRAWINGS ARE FOR CONCEPTUAL AND ILLUSTRATIVE PURPOSES ONLY. ALL DIMENSIONS, EASEMENTS, LEVELS AND SPECIFICATIONS ARE APPROXIMATE AND SUBJECT TO MODIFICATION, SUBSTITUTION, OR CHANGE WITHOUT PRIOR NOTICE.

NO RELIANCE SHOULD BE PLACED ON THESE PLANS FOR FINAL DECISIONS REGARDING PURCHASING, DESIGN, OR CONSTRUCTION. HOLTZE LAND COMPANY PTY LTD DISCLAIMS ALL LIABILITY FOR ANY ERRORS, OMISSIONS, OR INACCURACIES CONTAINED HEREIN AND ACCEPTS NO LIABILITY FOR LOSS SUFFERED BY ANY PERSON WHO RELIES ON THIS PLAN.

## LEGEND

- STORMWATER DRAINAGE
- WATER RETICULATION
- SEWERAGE
- ELECTRICAL
- ELECTRICAL PILLAR & COMMS LEAD IN CONDUIT
- 3.5m WIDE NOM. DRIVEWAY

DATE: 18/11/2026 2:25:52 PM LOGIN NAME: TROYB
LOCATION: C:\Users\troyb\OneDrive - TPN ENG\TPN ENG - Projects\TPN25-005 The Parks\30 Delivery\02 Drawings\10 Stage 10\TPN25005-DD-10-CI-SKT-0031_Infrastructure Plan.dwg